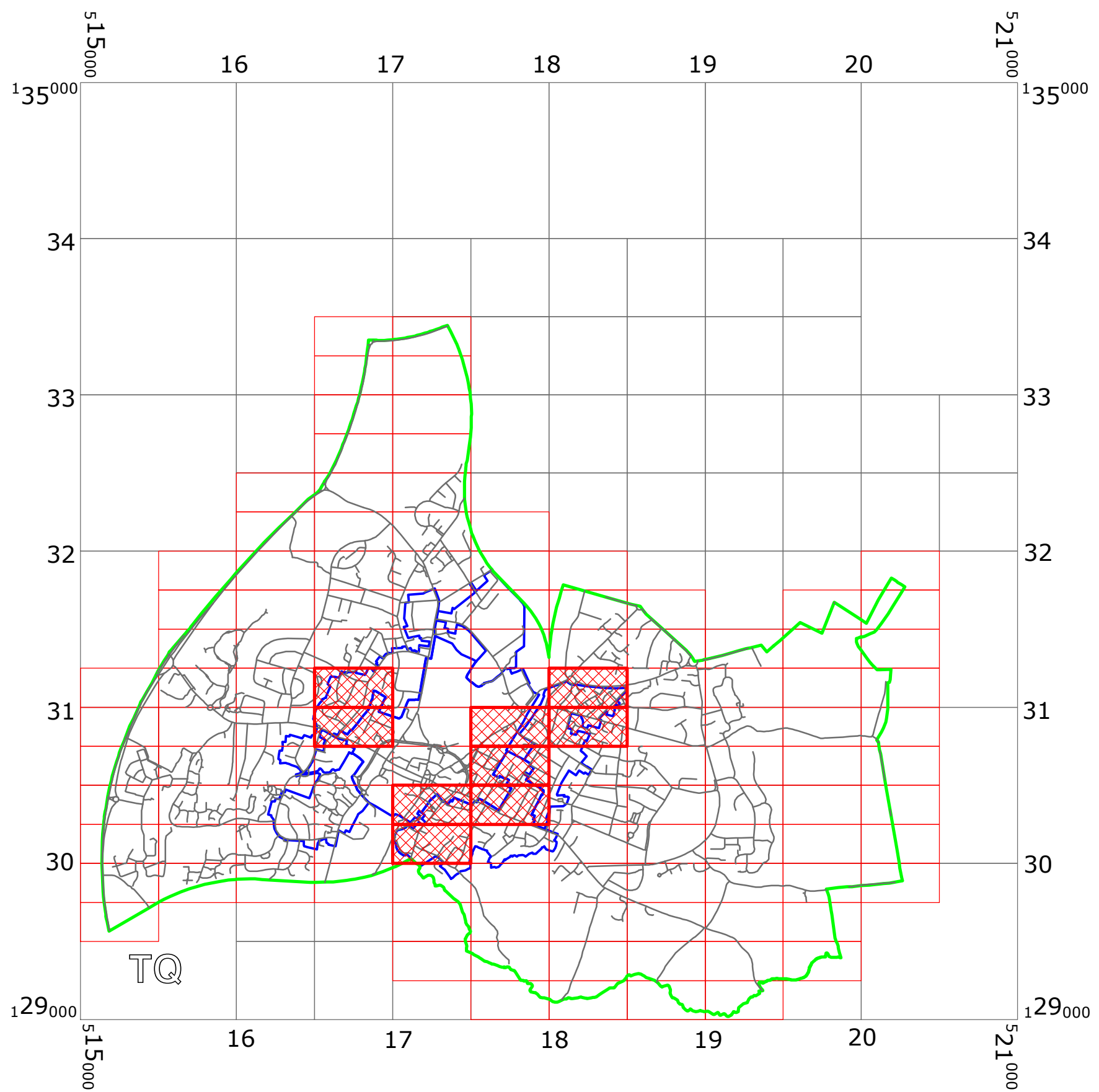


WEST SUSSEX COUNTY COUNCIL
((HORSHAM DISTRICT) (PARKING PLACES AND TRAFFIC REGULATION)
(CONSOLIDATION NO. 2) ORDER 2006)
(RPS AMENDMENT)
ORDER 2021

HORSHAM: LOCATION OF WAITING RESTRICTIONS



KEY:

OS.TILE GRID

PARKING TILE GRID

LOCATION OF WAITING RESTRICTIONS

PARISH BOUNDARY

CONTROLLED PARKING ZONE BOUNDARY

ROAD NETWORK



West Sussex County Council
Highways & Transport
The Grange
Tower Street
Chichester
West Sussex
PO19 1RH

WEST SUSSEX COUNTY COUNCIL
(HORSHAM DISTRICT)
(PARKING PLACES AND TRAFFIC REGULATION)
(CONSOLIDATION NO. 2) ORDER 2006)
(RPS AMENDMENT) ORDER 2021




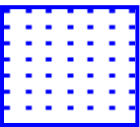
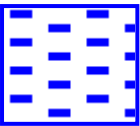
LOCATION OF WAITING RESTRICTIONS




Key for Waiting Restrictions

All areas over which the provision of the orders apply are defined by the shaded areas as shown on the following plans plus a contiguous area not indicated on the plans of verge and/or footway between the carriageway edge and the highway boundary. The plans in this schedule are based upon grid references of the Ordnance Survey National Grid defined by the OSGB 36 triangulation.


Prohibition of waiting at any time






100		z_circle	No waiting, loading and unloading at any time
101		check	No waiting at any time
111		pat 046	No waiting 9.00am-5.00pm Mon-Sat
112		dot5	No waiting 8.00am-6.00pm Mon-Fri
114		pat063	No waiting 9:00am-5:00pm Mon-Fri

Shared Residents Parking & Charged On-street Parking


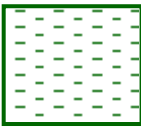
410		usgs503	Pay and Display up to 3hrs and Residents' and Visitors' permit holders 9.00am-5.00pm Mon-Sat
-----	---	---------	--


Residents Parking


502		dot6	Residents' and Visitors' permit holders only 9.00am-5.00pm Mon-Sat
-----	---	------	--

505		pat038	Residents' and Visitors' permit holders only 8.00am-10.00am Mon-Sat
506		pat039	Residents' and Visitors' permit holders only 10.00am-Noon Mon-Sat
513		swallwave2	Permit holders only 9.00am-9.00pm Mon-Sat
519		usgs731	Residents' and Visitors' permit holders only 9.00am-9.00pm Mon-Sat
528		usgs317	Permit holders only 8.00am-10.00am Mon-Sat


Shared Residents Parking & Free Limited Waiting

600		dot5	Residents' and Visitors' permit holders and Limited waiting for 1hr No return within 1hr for non-permit holders 9.00am-9.00pm Mon-Sat
601		pat064	Residents' and Visitors' permit holders and Limited waiting for 1hr No return within 1hr for non-permit holders 9.00am-5.00pm Mon-Sat

605		usgs712	Residents' and Visitors' permit holders and Limited waiting for 2hrs No return within 2hrs for non-permit holders 9.00am-5.00pm Mon-Sat
-----	---	---------	---


607		circle3	Residents' and Visitors' permit holders and Limited waiting for 30mins No return within 1hr for non-permit holders 9.00am-5.00pm Mon-Sat
-----	---	---------	--


Free Limited Waiting


706		historic2	Waiting limited to 30mins No return within 30mins 9.00am-5.00pm Mon-Sat
-----	---	-----------	---

Specified Vehicles

830		check	Disabled persons vehicles at any time
-----	---	-------	---------------------------------------

838		usgs504	Loading bay – Any vehicle 8.00am-6.00pm any day Loading limited to 30 mins
-----	---	---------	--

867		circle4	Car club permit holders only at any time
-----	---	---------	--

868		usgs317	Loading bay-Any vehicle 4.30pm-10.30am any day
-----	---	---------	--

Clearways

1100		usgs503	School Keep Clear-No stopping at any time
------	---	---------	---

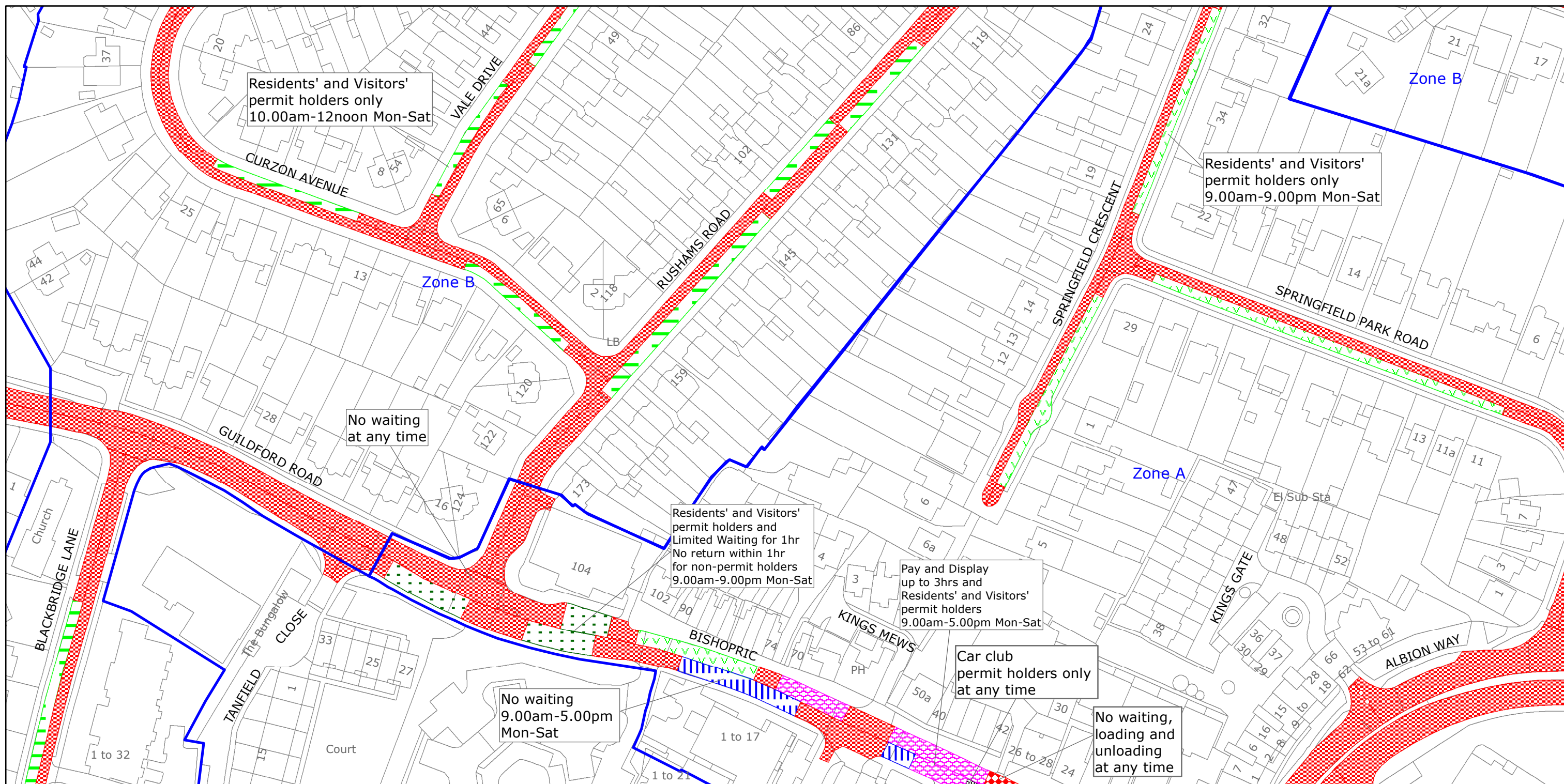
1. This Order shall come into operation on the 15TH day of March 2021 and may be cited as "West Sussex County Council ((Horsham District) (Parking Places and Traffic Regulation) (Consolidation No. 2) Order 2006) (RPS Amendment) Order 2021."
2. The "West Sussex County Council (Horsham District) (Parking Places and Traffic Regulation) (Consolidation No.2) Order 2006" is hereby amended by the deletion from it of the plans in the First Schedule to this Order and the substitution into it of the plans attached in the Second Schedule to this Order.

TQ1630NEN (Sheet Issue No. 7)
TQ1631SES (Sheet Issue No. 5)
TQ1730NEN (Sheet Issue No. 7)
TQ1730NES (Sheet Issue No. 7)
TQ1730SEN (Sheet Issue No. 9)
TQ1730SWN (Sheet Issue No. 11)
TQ1730SWS (Sheet Issue No. 5)
TQ1830NWN (Sheet Issue No. 6)
TQ1831SWS (Sheet Issue No. 6)

TQ1630NEN (Sheet Issue No. 8)
TQ1631SES (Sheet Issue No. 6)
TQ1730NEN (Sheet Issue No. 8)
TQ1730NES (Sheet Issue No. 8)
TQ1730SEN (Sheet Issue No. 10)
TQ1730SWN (Sheet Issue No. 12)
TQ1730SWS (Sheet Issue No. 6)
TQ1830NWN (Sheet Issue No. 7)
TQ1831SWS (Sheet Issue No. 7)

)
)
)
)
) (L.S.)
)
)
)
)





West Sussex County Council
Highways & Transport
The Grange
Tower Street
Chichester
West Sussex
PO19 1RH

HORSHAM DISTRICT: HORSHAM

WAITING RESTRICTIONS

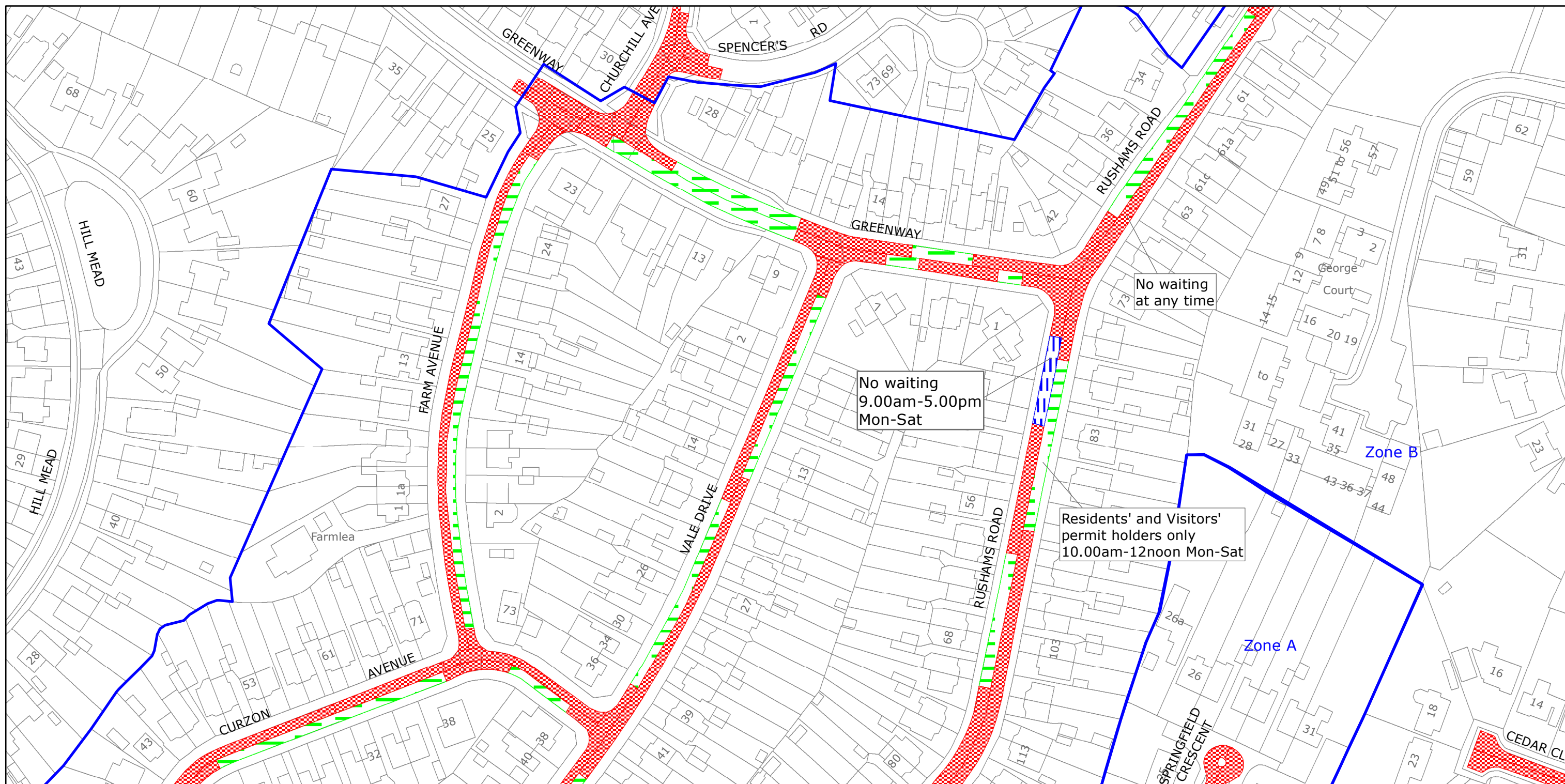
Reproduced from or based upon 2021 Ordnance Survey mapping with permission of the Controller of HMSO (c) Crown Copyright reserved.
Unauthorised reproduction infringes Crown copyright and may lead to prosecution or civil proceedings West Sussex County Council Licence No. 100018485

TILE REF NO: TQ1630NEN

SHEET ISSUE NO 8
SHEET ACTIVE FROM - 15.03.2021



SCALE:
1:1250
at A3 size



West Sussex County Council
Highways & Transport
The Grange
Tower Street
Chichester
West Sussex
PO19 1RH

HORSHAM DISTRICT: HORSHAM
WAITING RESTRICTIONS

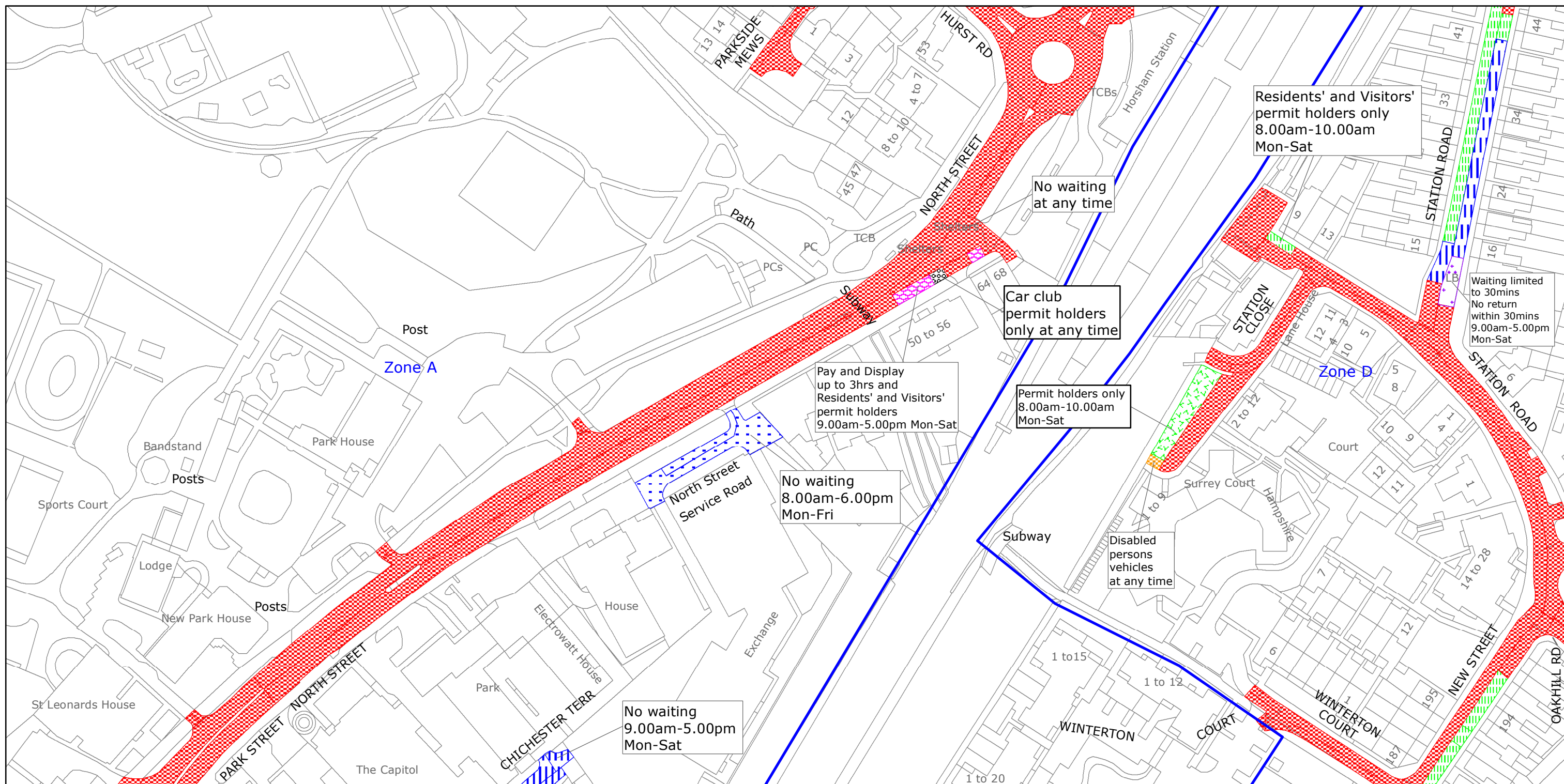
Reproduced from or based upon 2021 Ordnance Survey mapping with permission of the Controller of HMSO (c) Crown Copyright reserved.
Unauthorised reproduction infringes Crown copyright and may lead to prosecution or civil proceedings West Sussex County Council Licence No. 100018485

TILE REF NO:
TQ1631SES

SHEET ISSUE NO 6
SHEET ACTIVE FROM - 15.03.2021



SCALE:
1:1250
at A3 size



West Sussex County Council
Highways & Transport
The Grange
Tower Street
Chichester
West Sussex
PO19 1RH

HORSHAM DISTRICT: HORSHAM

WAITING RESTRICTIONS

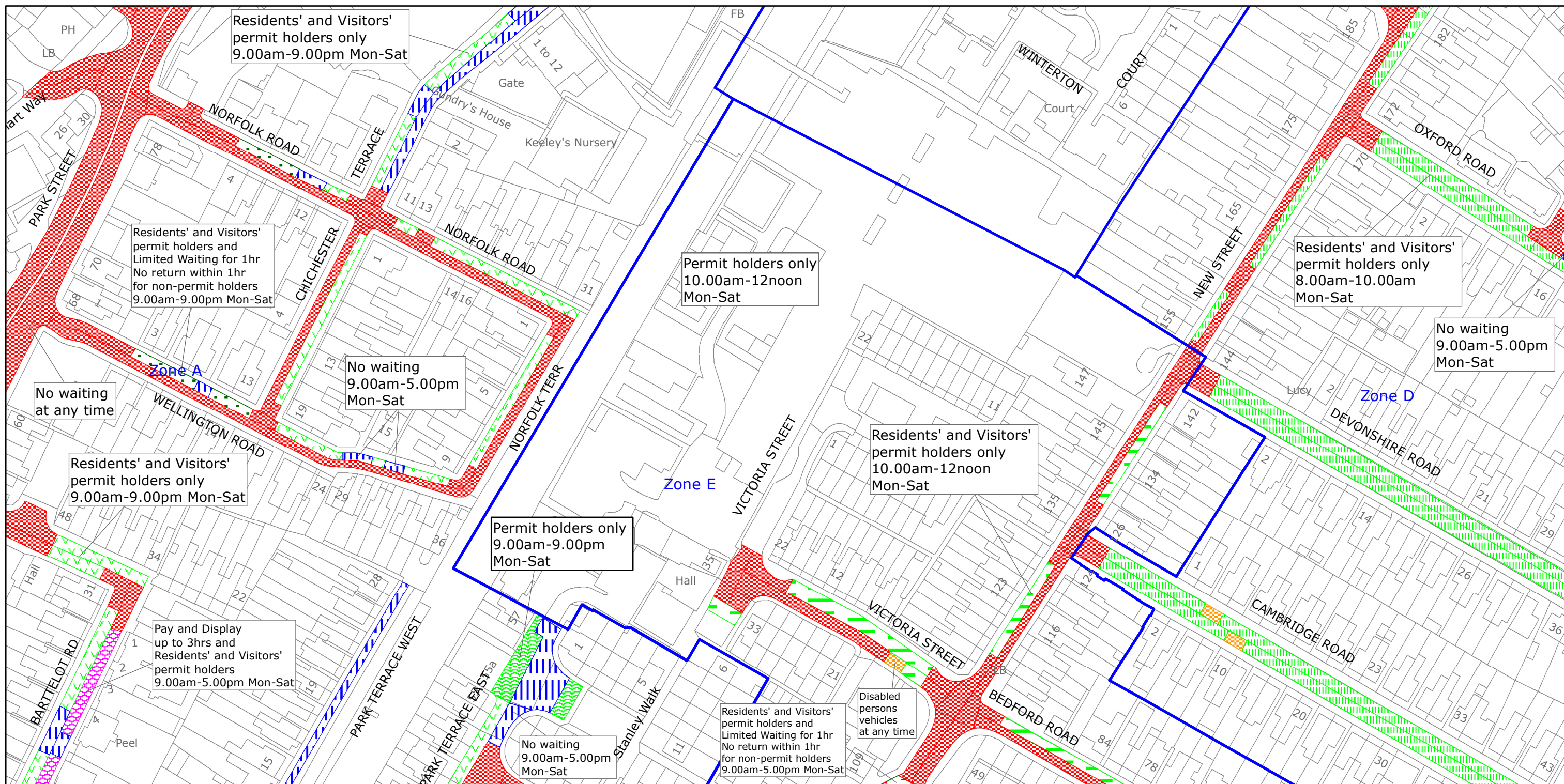
Reproduced from or based upon 2021 Ordnance Survey mapping with permission of the Controller of HMSO (c) Crown Copyright reserved.
Unauthorised reproduction infringes Crown copyright and may lead to prosecution or civil proceedings West Sussex County Council Licence No. 100018485

TILE REF NO:
TQ1730NEN

SHEET ISSUE NO 8
SHEET ACTIVE FROM - 15.03.2021



SCALE:
1:1250
at A3 size



West Sussex County Council
Highways & Transport
The Grange
Tower Street
Chichester
West Sussex
PO19 1RH

HORSHAM DISTRICT: HORSHAM
WAITING RESTRICTIONS

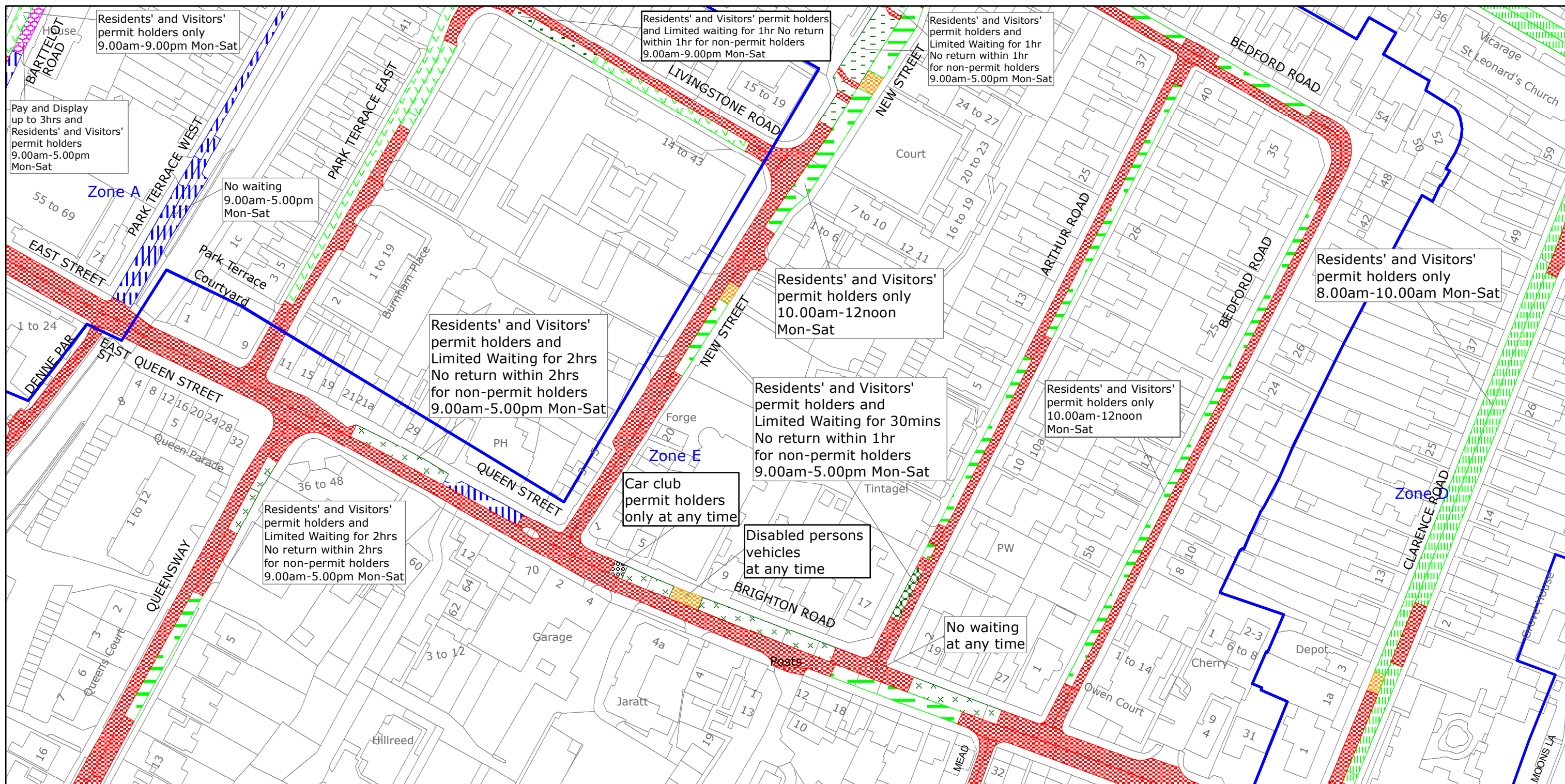
Reproduced from or based upon 2021 Ordnance Survey mapping with permission of the Controller of HMSO (c) Crown Copyright reserved.
Unauthorised reproduction infringes Crown copyright and may lead to prosecution or civil proceedings West Sussex County Council Licence No. 100018485

TILE REF NO:
TQ1730NES

SHEET ISSUE NO 8
SHEET ACTIVE FROM - 15.03.2021



SCALE:
1:1250
at A3 size



West Sussex County Council
Highways & Transport
The Grange
Tower Street
Chichester
West Sussex
PO19 1RH

HORSHAM DISTRICT: HORSHAM
WAITING RESTRICTIONS

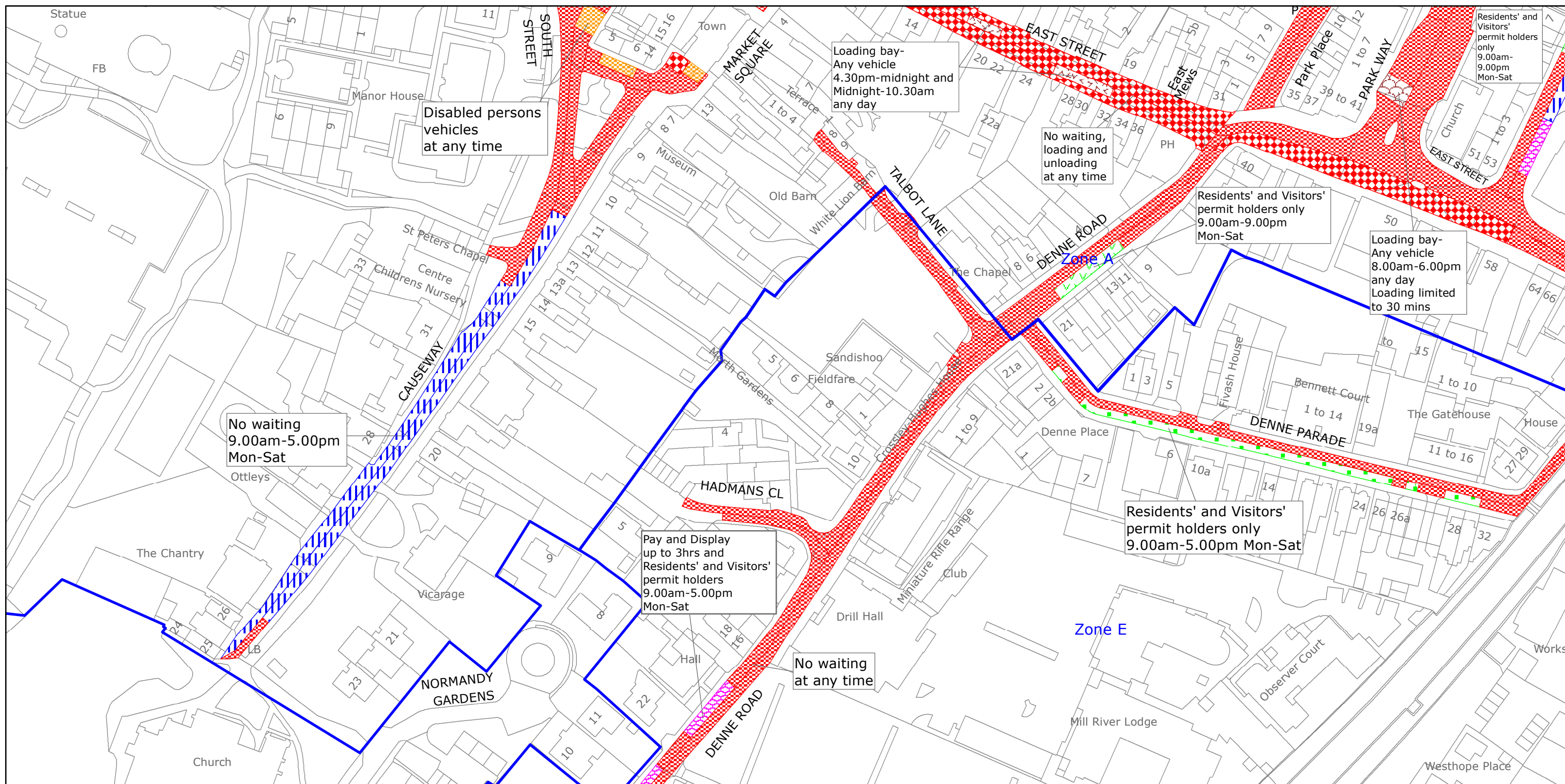
Reproduced from or based upon 2021 Ordnance Survey mapping with permission of the Controller of HMSO (c) Crown Copyright reserved.
Unauthorised reproduction infringes Crown copyright and may lead to prosecution or civil proceedings West Sussex County Council Licence No. 100018485

TILE REF NO:
TQ1730SEN

SHEET ISSUE NO 10
SHEET ACTIVE FROM - 15.03.2021



SCALE:
1:1250
at A3 size



West Sussex County Council
Highways & Transport
The Grange
Tower Street
Chichester
West Sussex
PO19 1RH

HORSHAM DISTRICT: HORSHAM

WAITING RESTRICTIONS

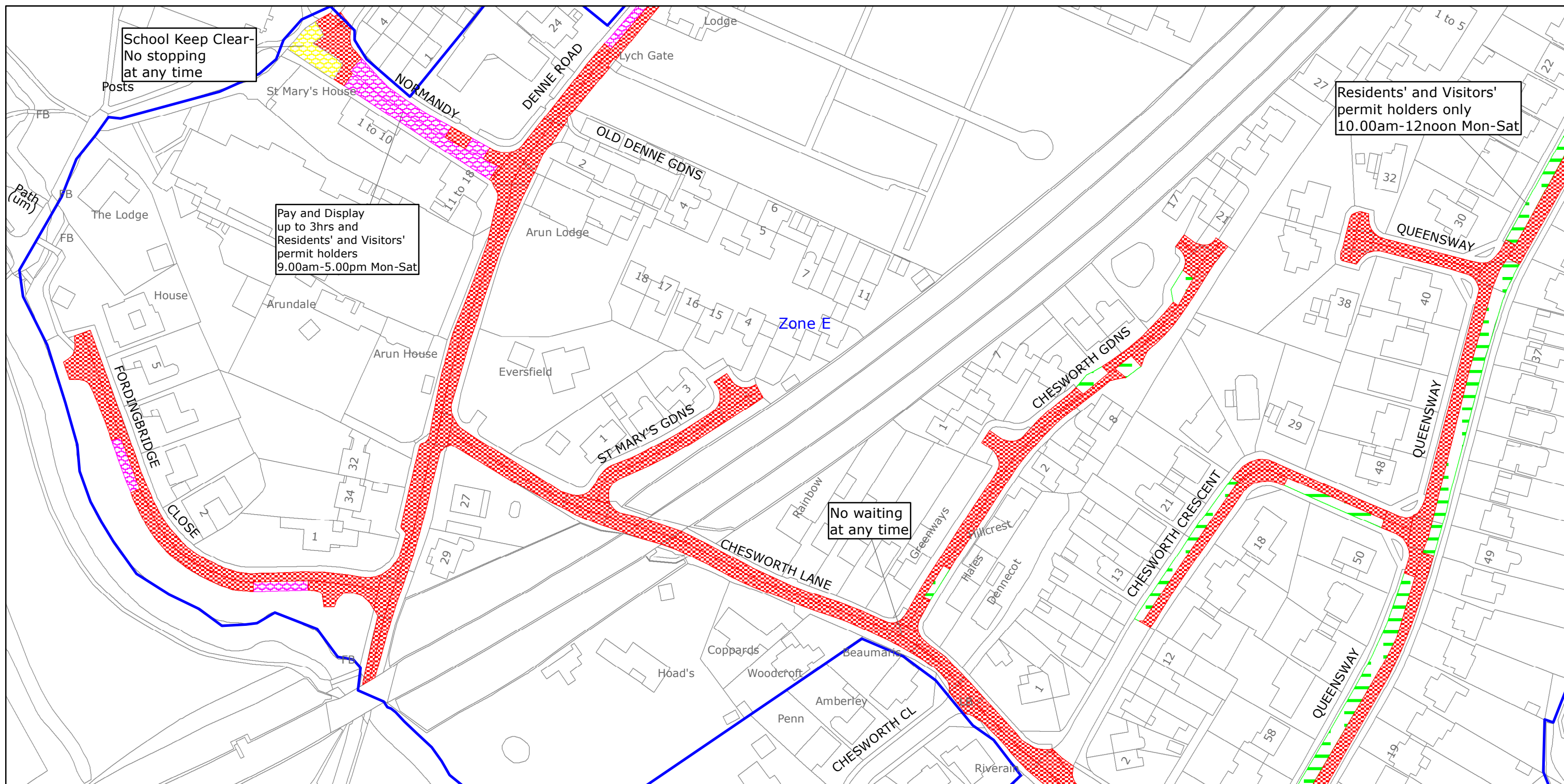
Reproduced from or based upon 2021 Ordnance Survey mapping with permission of the Controller of HMSO (c) Crown Copyright reserved.
Unauthorised reproduction infringes Crown copyright and may lead to prosecution or civil proceedings West Sussex County Council Licence No. 100018485

TILE REF NO: TQ1730SWN

SHEET ISSUE NO 12
SHEET ACTIVE FROM - 15.03.2021



SCALE:
1:1250
at A3 size



West Sussex County Council
Highways & Transport
The Grange
Tower Street
Chichester
West Sussex
PO19 1RH

HORSHAM DISTRICT: HORSHAM
WAITING RESTRICTIONS

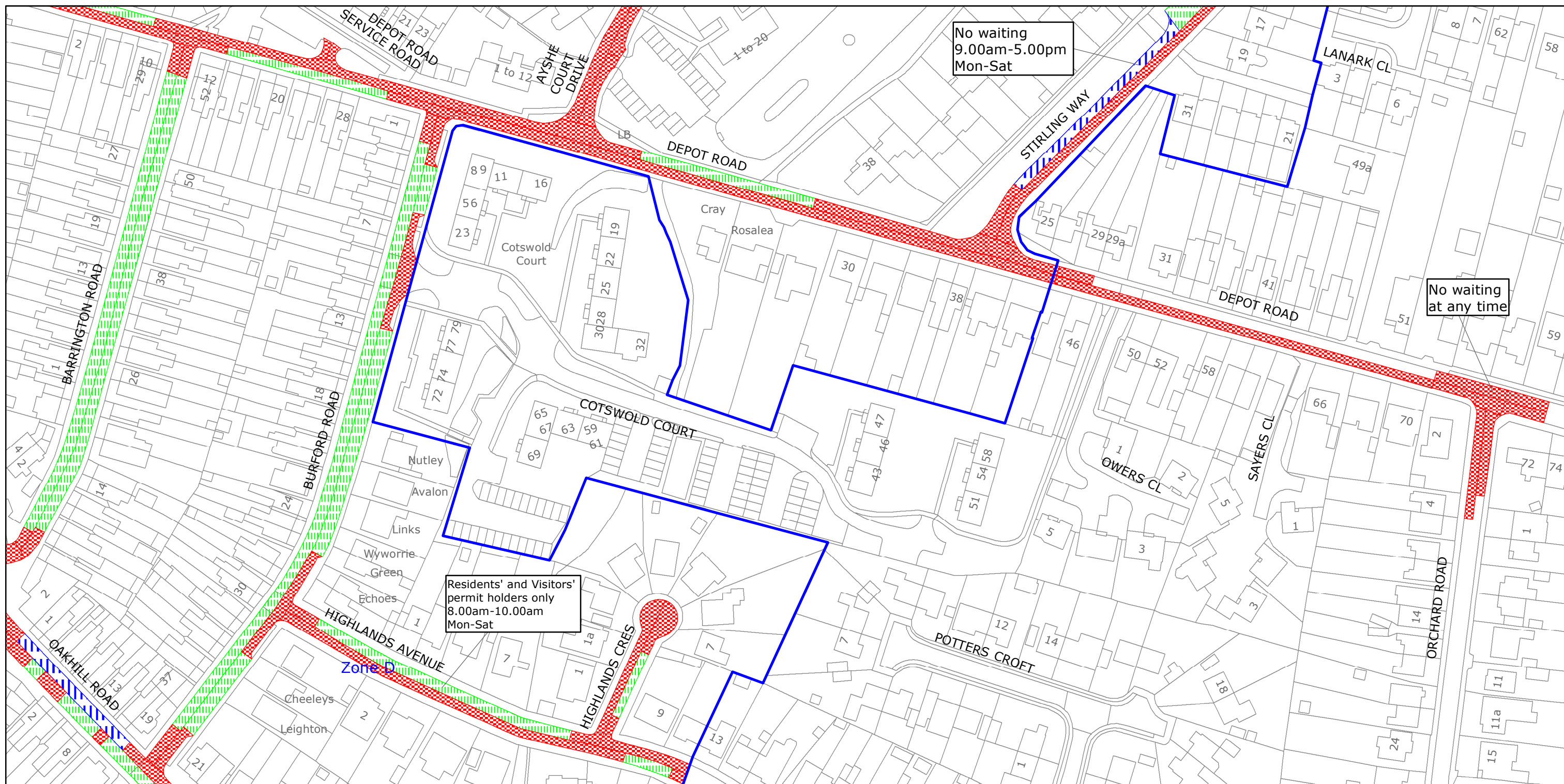
Reproduced from or based upon 2021 Ordnance Survey mapping with permission of the Controller of HMSO (c) Crown Copyright reserved.
Unauthorised reproduction infringes Crown copyright and may lead to prosecution or civil proceedings West Sussex County Council Licence No. 100018485

**TILE REF NO:
TQ1730SWS**

SHEET ISSUE NO 6
SHEET ACTIVE FROM - 15.03.2021



**SCALE:
1:1250
at A3 size**



West Sussex County Council
Highways & Transport
The Grange
Tower Street
Chichester
West Sussex
PO19 1RH

HORSHAM DISTRICT: HORSHAM
WAITING RESTRICTIONS

Reproduced from or based upon 2021 Ordnance Survey mapping with permission of the Controller of HMSO (c) Crown Copyright reserved.
Unauthorised reproduction infringes Crown copyright and may lead to prosecution or civil proceedings West Sussex County Council Licence No. 100018485

TILE REF NO:
TQ1830NWN

SHEET ISSUE NO 7
SHEET ACTIVE FROM - 15.03.2021



SCALE:
1:1250
at A3 size

